

RELOCATION TO TAMPINES SUNDAY SERVICE WORSHIP VENUE



Guide from Here (Ceylon Rd) to There (SHPS) !



FAQs

Why

are we moving ? (pg 3)

When

are we moving ? (pg 4)

Where

are we going ? (pg 5)

How

are we getting there ? (pg 8)

Where

are we parking ? (pg 15)

What

are we to do ? (pg 20)



FAQs

Why are we moving ?

1 Do we need to move ?

We are moving to a temporary worship venue so that our Ceylon Road premises can be upgraded. This will also enable us to safely remove asbestos ceiling boards installed in the early years.

2 We hear the sanctuary can now be used for service. Is this true?

Contractors recently re-assessed that the back of the sanctuary is free of asbestos. So there is no need to renovate the sanctuary.

3 Why not then have the services in church ?

There are members' safety and construction inconveniences to consider. The courtyard and all toilets will be completely unusable and inaccessible. There will also only be limited parking lots in the open field as part of the field will be used for storage.



FAQs

When are we moving ?

1 When will the last service be in Ceylon Road ?

The last service in Ceylon Road is:

24 May 2015.

Our first service in St. Hilda's Primary School is:

31 May 2015.

2 What about service times ?

The new timings are :

8.15am (E1)

10.15am (E2/ E3)

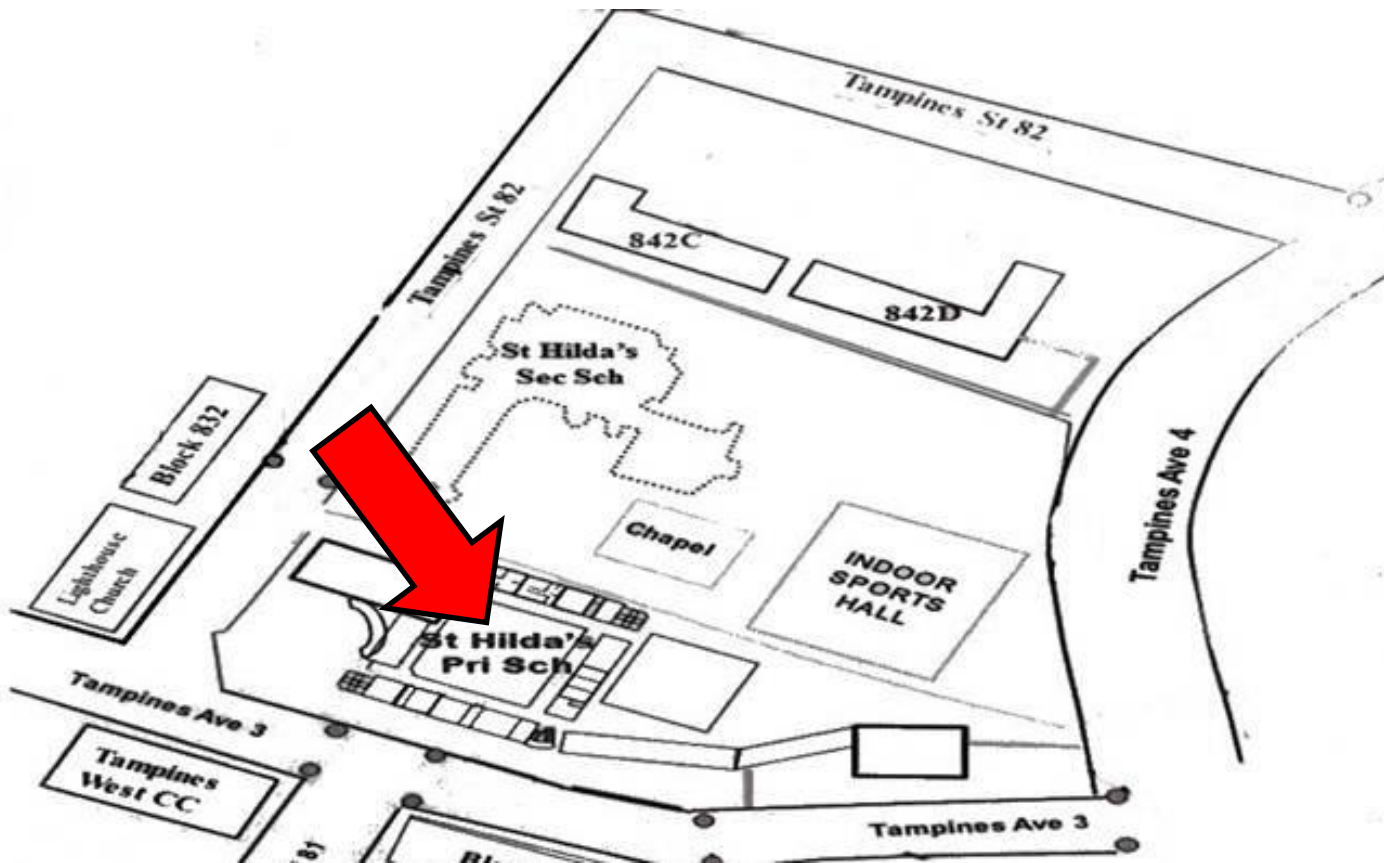
10.30am (Chinese)





FAQs

Where are we going ?



St. Hilda's Primary School
2 Tampines Street 82, S(529706)

Coordinates : N1° 20' 56.52214" E103° 56' 12.72683"
(1.3490339268324, 103.93686856436)

Location



The school's entrance gate on Tampines Street 82


Address:

2 Tampines Ave 3 / Tampines Street 82,
Singapore 529706.

The school is at the junction of Street 82 and Tampines Ave 3. The school's main entrance gate is on Tampines Street 82. The exit gate and a separate pedestrian entrance/exit gate are on Tampines Avenue 3.

There is a third entrance/exit gate on Tampines Ave 4. It leads to a smaller carpark and bus bays. This carpark is reserved for cars with special access (*see pg 14*). It is adjacent to the building where our Sunday services and ministries will be located.

Landmarks



*Across
Tampines Street 82 from
the school is
Lighthouse Evangelism
Church.*

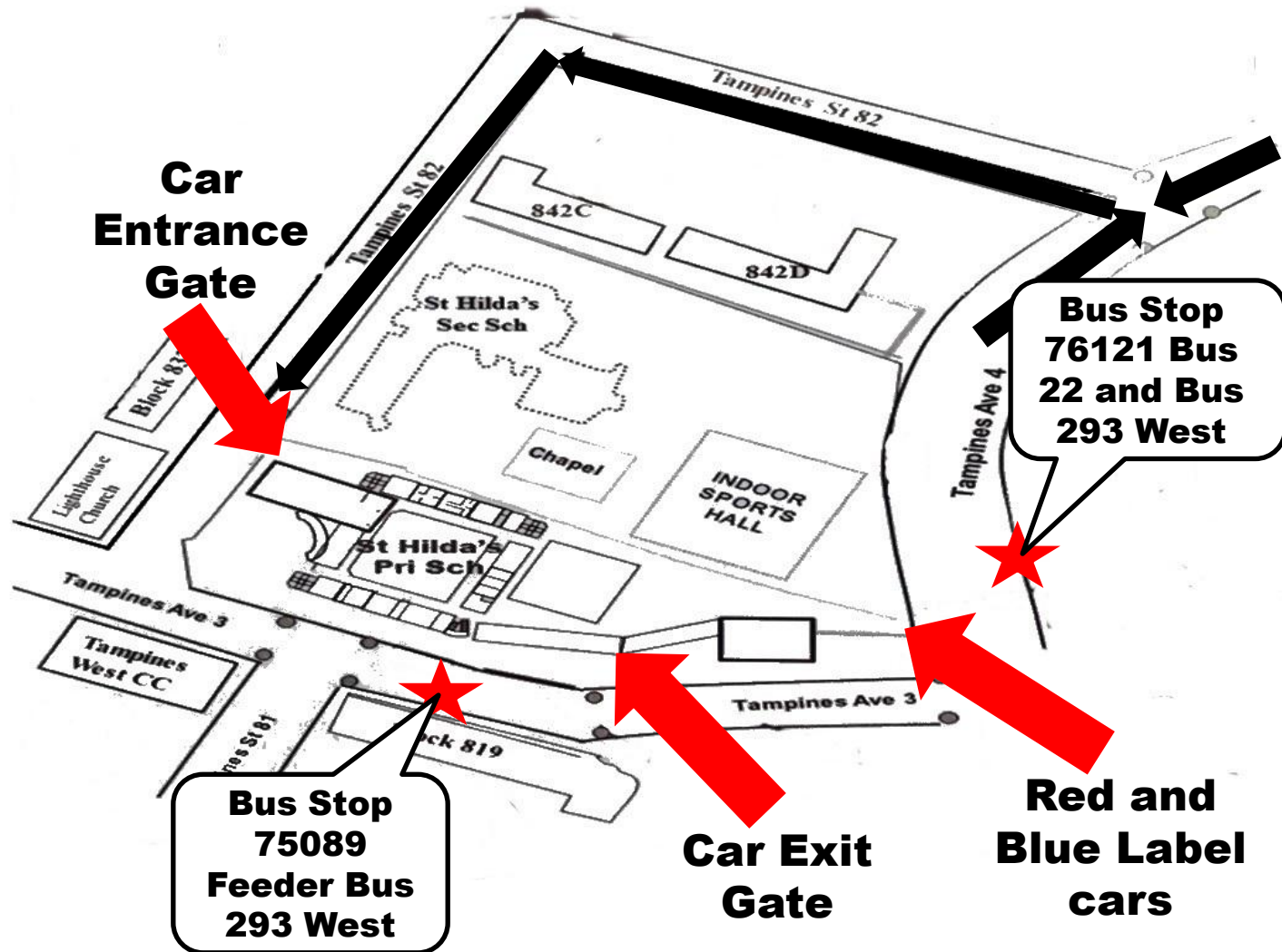


*Across
Tampines Ave 3,
a major road, is
Tampines West
Community Club,
with a clock tower.*



FAQs

How are we getting there ?



By car :

Main entrance only from Tampines St 82

By public transport :

Feeder Bus 293 West and Bus 22 from Tampines Interchange

By church chartered bus :

From 41 Ceylon Rd or from Tampines MRT

If you are taking **CHURCH CHARTERED BUS:**

Please indicate if you are taking from:

- Church (Ceylon Rd)
- Tampines MRT (*available only on 31 May & 7 June*)

Pick up time from **Church** (Ceylon Rd):

- 7.30am (E1 service)
- 9.30am (E2/E3/Chinese service)

Pick up time from **Tampines MRT**:

- 7.50am (E1 service)
- 9.50am (E2/E3/Chinese service)

Return trips from school are 10.15am & 12.30noon

- to Church
- to Tampines MRT (*available only on 31 May & 7 June*)



Will we review the chartered bus services from from Tampines MRT to the school and not limit it to the first two Sundays only?

We are actively looking at extending the bus service through to end-August.

Pick up point at Tampines MRT Station (For May 31 and June 7 only)

From the ticket turnstiles at Tampines MRT station, turn right and exit through **Exit B**.



Exit B at Tampines MRT station



The bicycle bay outside Exit B

From Exit B, turn right and walk towards the **bicycle bay**. The chartered bus will be waiting here. **Be punctual** as there is only one trip each for E1 and for E2/ E3/ Chinese. **The bus will leave punctually at 7.50 am for E1 and at 9.50 am for E2/ E3/ Chinese.**

Those who miss the chartered bus may take a cab (*from the Taxi Stand also outside Exit B*) or take the Feeder Bus 293 West or Bus 22 to the school (*from the Bus Interchange*).



*Tampines MRT station
Exit B. The chartered
buses will wait here.
The Bicycle Bay is on
the right of this image*

If you are taking FEEDER BUS 293 West or BUS 22:

From Tampines MRT Station Exit A walk straight through East Link Food Court to Tampines Bus Interchange. Take Feeder Bus 293 West or Bus 22.

Feeder Bus 293 West will turn right from Tampines Ave 5 into Tampines Ave 4. You may disembark at Bus Stop 76121 opposite St. Hilda's Secondary School, which is next to St. Hilda's Primary School. Or, at the junction with a big Shell petrol station, the bus will turn right from Tampines Ave 4 into Tampines Ave 3. After this turn, press the bell to disembark at Bus Stop 75089. SHPS is across the road.

Taking Bus 22 from the Interchange, you will get off at Bus Stop 76121 on Tampines Ave 4, opposite St. Hilda's Secondary School. Bus 22 also starts from Ang Mo Kio Bus Interchange and stops on Tampines Ave 4 at Bus Stop 71629 just outside St Hilda's Primary School.

Going back to Tampines MRT Station, just go to the bus stop next to the school's car exit gate on Tampines Ave 3. Take Bus 293 West to Tampines Bus Interchange.



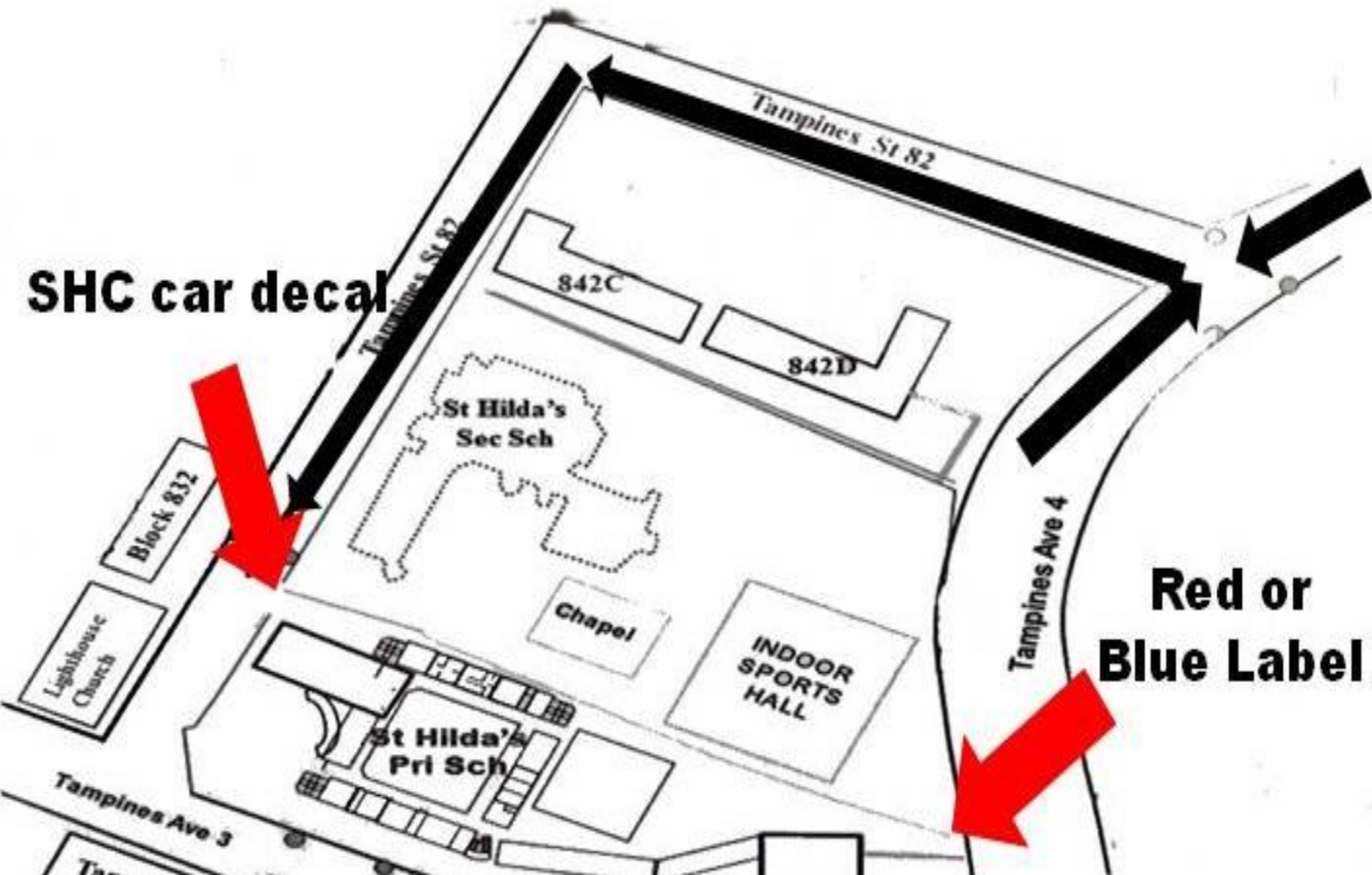
**Is the bus stop far away from the
worship hall?**

No. They are just a short walk away.

If you are DRIVING:

The only legal approach by car to the school's entrance gate is from Tampines Ave 4 turning into Tampines Street 82 and taking a loop to the entrance gate of the school.

It is illegal to turn in from Tampines Ave 3 into Tampines Street 82 to turn right into the school.



Please ensure you display the Church Car Decal on your vehicle's windscreen. As we are responsible for the school's security we will only allow in cars with church decals.

If you still do not have the Church Car Decal, please register for one now.



For your guests who drive, do let us have their names and registration plate numbers in advance.

What about the elderly ?

The elderly who have difficulty walking and who drive or are normally driven to church should apply for Blue Labels that will allow their vehicles to access the Zone 1 compound on Tampines Ave 4. The building we are using is adjacent to this carpark.

There are only a limited number of Blue Labels available. Please understand that if demand for parking lots in Zone 1 exceed supply the church will have the final say on the successful applications. Blue Labels are issued on a temporary basis.



If we have the Church car decal, do we need to apply for the Blue Label?

There will be no need, unless you are applying to park in Zone 1 because of walking difficulties.

Members already with Red Labels are to also park in Zone 1.

A light blue rectangular form template. At the top, it says "ST HILDA'S CHURCH" and "Temporary Car Decal". Below that, there are three lines for text entry, each preceded by a label: "NAME:", "MOBILE NO:", and "VEHICLE NO:".

Blue Label

A red rectangular form template. At the top, it says "ST HILDA'S CHURCH". Below that, there are three lines for text entry, each preceded by a label: "Name:", "Contact No.", and "Vehicle No.".

Red Label



FAQs

Where are we parking ?

School Car Park

With double parking, the school's car park can take up to 120 cars. This likely meets all our needs. Please note that with morning service at the nearby Lighthouse, Street 82 will be congested from 9.30am. Please do not park in the school while having breakfast or lunch outside.

Multi-storey Car Park

You may also park at the multi-storey car park at Block 842A. It is a ten-minute shaded walk to the school. This multi-storey car park is the only one on the Street 82 loop. After the entrance to this car park is St Hilda's Secondary School, followed by the Primary School (*our destination*).

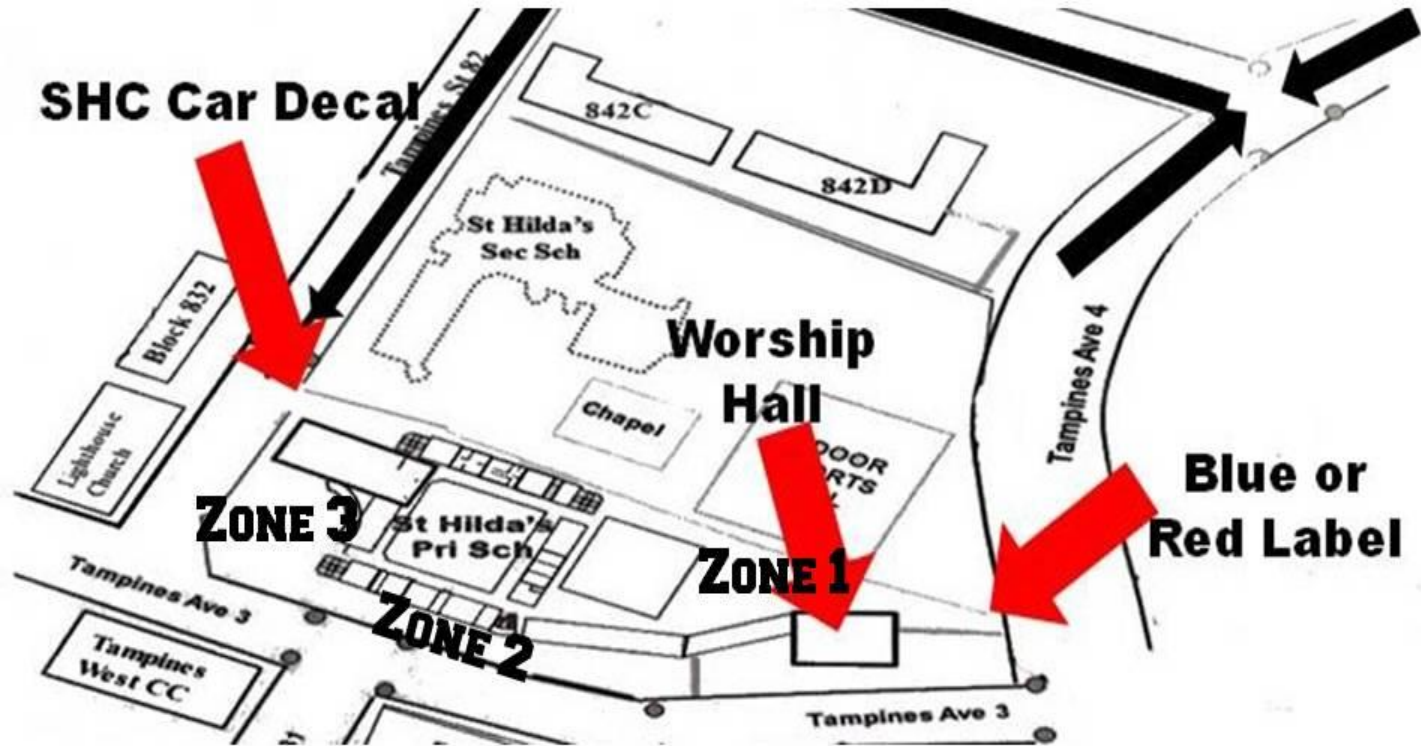


Is the school's car park far away from the worship hall?

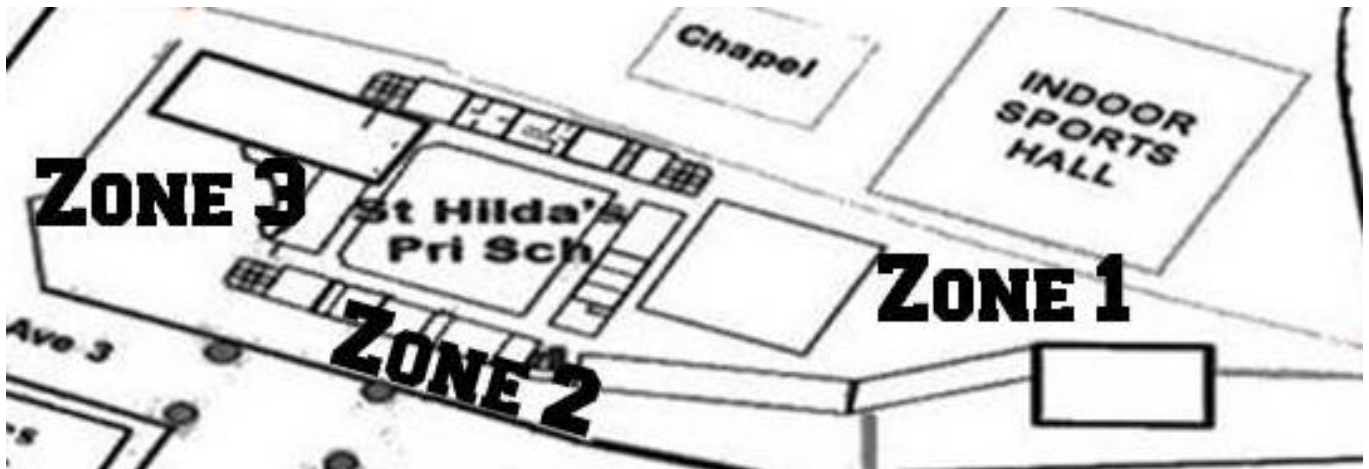
Not at all. It is a very short and sheltered walk.

School Car Park

The parking grounds of the primary school will be divided into three zones.



Zooming down to the three car zones:



Zone 1 is located at the rear of the school in a separate compound. It is reserved for the chartered buses as well as cars with Red and Blue Labels. This is because the building with the worship hall is adjacent to this carpark. Zone 1 is easily accessible by foot from zones 2 and 3.



Can we all use the elevator in this building ?

As this building has only one elevator, please let the elderly and the physically challenged have priority in the use of the elevator.

Zone 2 is for **E1 cars initially**. About 40 cars can be parked here, starting from the school's exit gate on Tampines Ave 3.



Zone 2 is located on a long narrow lane before the exit gate on Tampines Ave 3

E2/E3/Chinese cars will start parking in **Zone 3** first ie, the quadrangle after the entrance gate. When E1 cars move out of Zone 2 after E1 service, E2/E3/Chinese cars will be directed there.



Zone 3. As you enter the main entrance gate on Tampines Str 82



Zone 3. On the right of the entrance gate is the large quadrangle that leads to the exit gate at far left. Can take up to 65 cars.

Multi-storey Car Park



Look out for the blue Block 842A sign on Street 82



Multi-storey car park at the end of access street



A pleasant shaded 10-min walk from the multi- storey car park on Street 82 to Street 82/Ave 3 junction where St Hilda's Primary School is located



FAQs

What are we to do ?

Proceed to the Info Desk after service, or Admin Office during office hours!

Church Chartered Bus

If you are taking the Church Chartered Bus, please proceed to the Info Desk to register.

Car Decals and Labels

If you need car decals or labels, they are available at the Info desk.

**Church Car Park
Decal**



Red Label

ST HILDA'S CHURCH

Name: _____

Contact No. _____

Vehicle No. _____

**Blue Label
(Temporary)**

ST HILDA'S CHURCH

Temporary Car Decal

NAME: _____

MOBILE NO: _____

VEHICLE NO: _____